

BASIS OF BEARINGS
NORTH 17°39'33\"/>

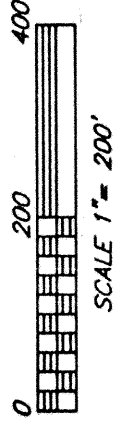
- LEGEND**
- = 1/2\"/>

- NOTES**
() = RECORD BEARINGS AND DISTANCES AGREE WITH THIS SURVEY UNLESS SHOWN OTHERWISE. RECORD DATA FROM:
1. MAP CASE 2, DRAWER 58, PAGE 8, M.C.R.
 2. INSTRUMENT NO. 1999-23569, M.C.R.
 3. BOOK 2205 O.R., PAGE 169, M.C.R.

NOTE
THIS MAP REPRESENTS A BOUNDARY LINE SURVEY ONLY AND DOES NOT SHOW RIGHTS OF WAY, EASEMENTS OR ENCROACHMENTS, OTHER THAN THOSE SHOWN.


RECORD OF SURVEY

FOR
STIMSON LANE LTD.
BEING A PORTION OF SECTIONS 14, 15, 22 & 23,
TOWNSHIP 13 NORTH, RANGE 11 WEST, M.D.M.
MENDOCINO COUNTY, CALIFORNIA
JANUARY, 2000




RECORDER'S STATEMENT
FILED THIS 1 DAY OF MARCH, 2000 AT 8:44 AM.
IN MAPS, DRAWER 67, PAGE 27, M.C.R., AT THE
REQUEST OF WALTER M. HAYDON.

MARSHA A. WHART, COUNTY RECORDER
BY Rita Bernard, DEPUTY



COUNTY SURVEYOR'S STATEMENT
THIS MAP HAS BEEN EXAMINED IN ACCORDANCE WITH SECTION
8766 OF THE LAND SURVEYORS' ACT THIS 29 DAY OF
FEBRUARY, 2000.

STANLEY TOWNSEND
COUNTY SURVEYOR
COUNTY OF MENDOCINO, STATE OF CALIFORNIA
BY Arthur W. Colvin, DEPUTY
ARTHUR W. COLVIN, L.S. 6112
LICENSE EXPIRES 3-31-2002



SURVEYOR'S STATEMENT
THIS MAP CORRECTLY REPRESENTS A SURVEY MADE BY ME
OR UNDER MY DIRECTION AND CONFORMANCE WITH THE
REQUIREMENTS OF THE LAND SURVEYORS' ACT AT THE
REQUEST OF STIMSON LANE LTD. IN JANUARY, 2000.

Walter M. Haydon
WALTER M. HAYDON, L.S. 4873
LICENSE EXPIRES 09/30/2000