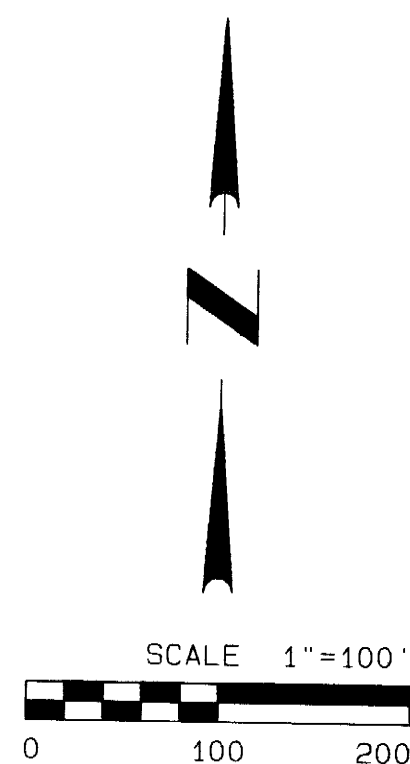



**TERRA FIRMA**

LAND SURVEYORS-CIVIL ENGINEERS  
GOLF COURSE DESIGN-LAND PLANNING  
23446 FORTRESS WAY PIONEER, CA.  
1-209-256-2087




**RECORD OF SURVEY  
FOR  
DAMON A. LAWSON**

BEING A PORTION OF THE SW 1/4 OF THE NE 1/4  
SECTION 16 T.6 N., R.12 E M.D.B.M.  
AMADOR COUNTY, CALIFORNIA  
DEED REFERENCE : 2005017200  
SCALE: 1"=100' JUNE 2007

**SURVEYOR'S STATEMENT**

THIS MAP CORRECTLY REPRESENTS A SURVEY MADE BY  
ME OR UNDER MY DIRECTION IN CONFORMANCE WITH  
THE REQUIREMENTS OF THE PROFESSIONAL LAND  
SURVEYORS ACT AT THE REQUEST OF DAMON A. LAWSON  
IN JUNE 2007

*Gary Milano*  
GARY L. MILANO L.S. 7386  
MY LICENSE EXPIRES 12-31-2007  
DATE: OCT. 3, 2007



**COUNTY SURVEYOR'S STATEMENT**

THIS MAP HAS BEEN EXAMINED IN ACCORDANCE WITH  
SECTION 8766 OF THE PROFESSIONAL LAND SURVEYORS  
ACT THIS 15<sup>TH</sup> DAY OF OCTOBER 2007.

*George E. Allen*  
GEORGE E. ALLEN L.S. 4951  
MY LICENSE EXPIRES 12-31-2007  
DATE: OCT 15, 07



**RECORDER'S STATEMENT**

FILED THIS 16<sup>th</sup> DAY OF OCT. 2007 AT  
2:25 P. IN BOOK 60 OF MAPS AND  
PLATS AT PAGE 13 AT THE REQUEST OF  
THE AMADOR COUNTY SURVEYOR.

FEE: 10.00 FILED INSTRUMENT NO. 2007-0011054  
*Sheldon D. Johnson* *PH. Arrese*  
SHELDON D. JOHNSON DEPUTY  
AMADOR COUNTY RECORDER

**LEGEND**

| Symbol    | Description   |
|-----------|---|
| ●         | INDICATES 5/8" REBAR TAGGED L.S.7386 SET THIS SURVEY              |
| ▲         | INDICATES A COTTON SPINDLE SET THIS SURVEY                        |
| ○         | INDICATES 3/4" REBAR TAGGED R.C.E. 10761 FOUND                    |
| △         | INDICATES 3/4" ROD WITH AN AMADOR COUNTY CAP AFFIXED FOUND        |
| □         | INDICATES 3/4" REBAR TAGGED L.S.2902 FOUND PER 12-M-71 & 19-M-100 |
| ✕         | INDICATES 1/2" IRON PIPE WITH NO TAG FOUND                        |
| ✕         | INDICATES NOTHING FOUND OR SET CALCULATED POINT ONLY              |
| (M) & (R) | INDICATES MEASURED AND RECORD                                     |

**\*NOTE:**

MONUMENTS SHOWN IN DETAIL "A" WERE FOUND TO BE OUT OF POSITION PER RECORD MAPS  
19-M-34, 19-M-100 AND 19-M-77. MONUMENTS WERE NOT ACCEPTED AND SET 5/8" REBAR  
TAGGED L.S.7386 PER RECORD FROM FOUND MONUMENTS SHOWN HEREON.

RESEARCHED RECORD MAPS, DEEDS AND CORNER RECORDS FOR MONUMENTS FOUND AND SET BY  
R.C.E.10761 FOR 19-M-100 AND 19-M-34. NO RECORDS WERE FOUND FILED AT THE AMADOR  
COUNTY SURVEYORS OFFICE. OTHER MONUMENTS FOUND ON THIS SURVEY ARE AS NOTED  
ON THIS PLAT.

THE BASIS OF BEARING AS SHOWN HEREON PER 19-M-100  
BEING THE SOUTH LINE OF THE SW 1/4 OF THE NE 1/4  
SECTION 16 T.6 N., R.12 E., M.D.B.M. BEING S89°24'56"E

